EGREMONT
ROUTE 23 AND ROUTE 41

STATE	FED. AID PROJ. NO.	SHEET NO.	TOTAL SHEETS
MA	-	2	11
PROJECT FILE NO.	608767		

SURVEY BASEPLAN

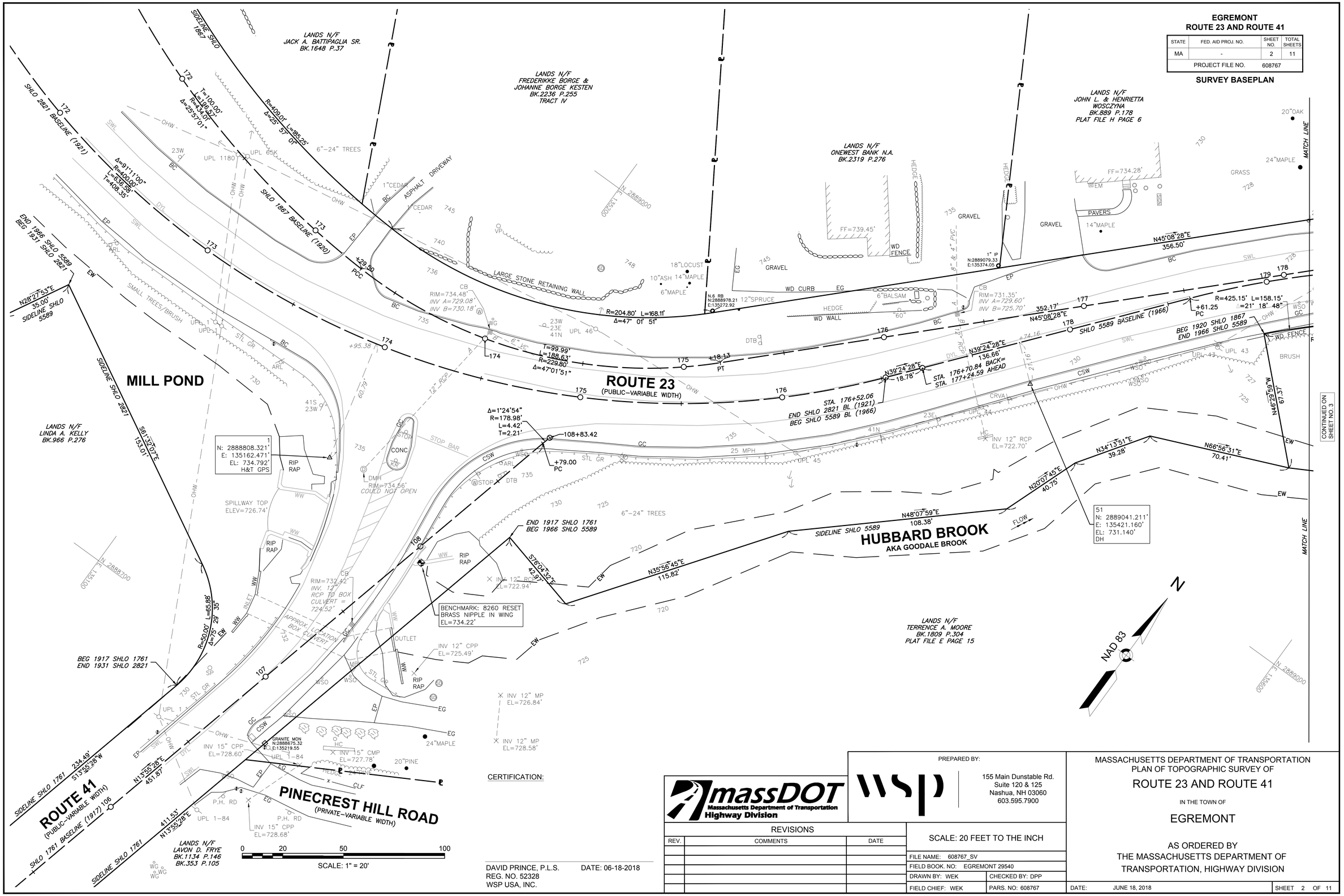

CERTIFICATION:

DAVID PRINCE, P.L.S. DATE: 06-18-2018
REG. NO. 52328
WSP USA, INC.

massDOT Massachusetts Department of Transportation Highway Division

PREPARED BY:
WSP
155 Main Dunstable Rd.
Suite 120 & 125
Nashua, NH 03060
603.595.7900

REVISIONS		
REV.	COMMENTS	DATE

SCALE: 20 FEET TO THE INCH

FILE NAME: 608767_SV
FIELD BOOK. NO: EGREMONT 29540
DRAWN BY: WEK CHECKED BY: DPP
FIELD CHIEF: WEK PARS. NO: 608767

MASSACHUSETTS DEPARTMENT OF TRANSPORTATION
PLAN OF TOPOGRAPHIC SURVEY OF

ROUTE 23 AND ROUTE 41

IN THE TOWN OF

EGREMONT

AS ORDERED BY
THE MASSACHUSETTS DEPARTMENT OF
TRANSPORTATION, HIGHWAY DIVISION

DATE: JUNE 18, 2018 SHEET 2 OF 11

608767-SV_MASSDOT.DWG Plotted on 8-Nov-2018 9:45 AM

EGREMONT
ROUTE 23 AND ROUTE 41

STATE	FED. AID PROJ. NO.	SHEET NO.	TOTAL SHEETS
MA	-	3	11
PROJECT FILE NO.	608767		

SURVEY BASEPLAN

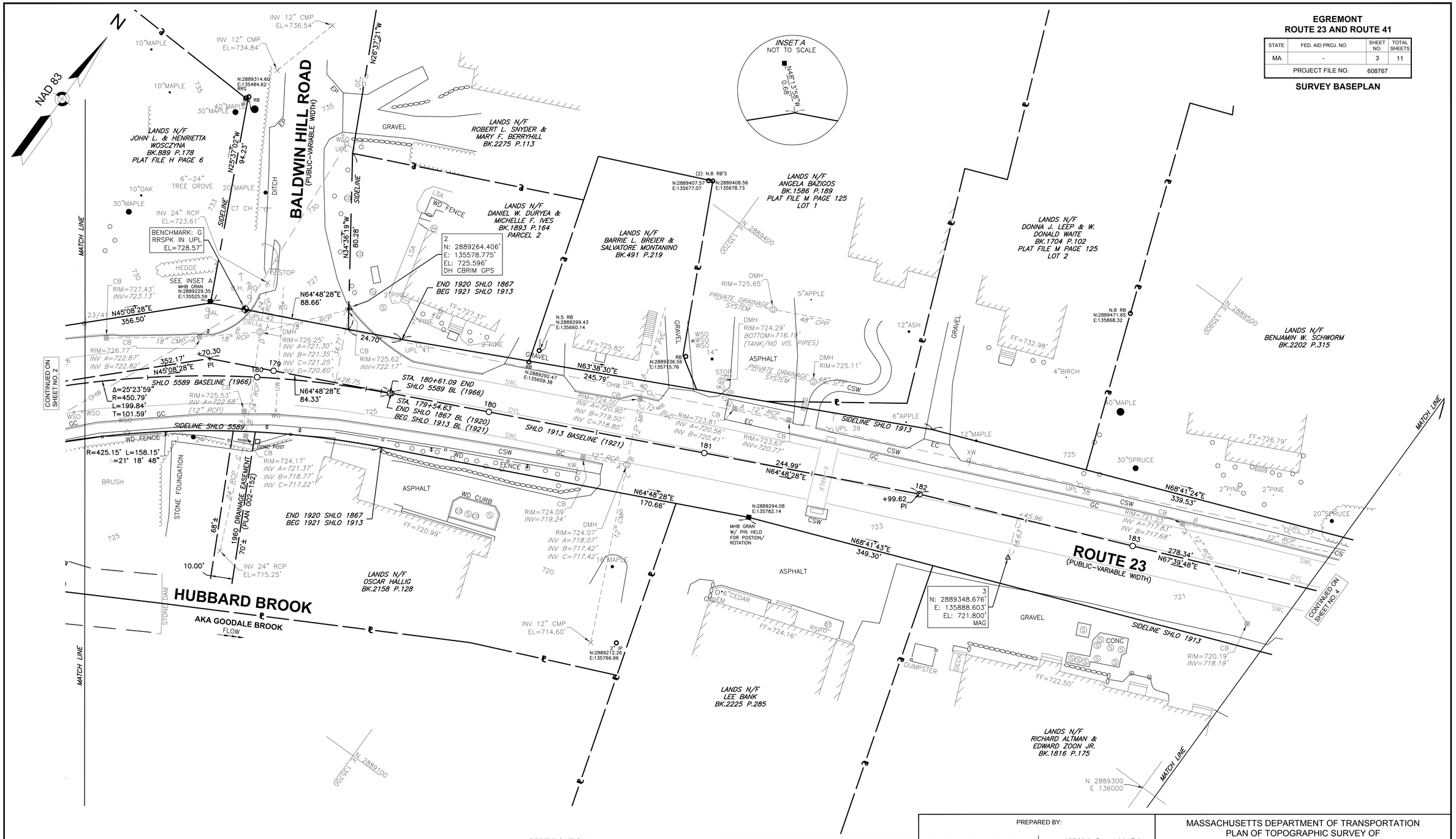

0 20 50 100

SCALE: 1" = 20'

CERTIFICATION:

DAVID PRINCE, P.L.S. DATE: 06-18-2018
REG. NO. 52328
WSP USA, INC.

massDOT
Massachusetts Department of Transportation
Highway Division

PREPARED BY:

wsp

155 Main Dunstable Rd.
Suite 120 & 125
Nashua, NH 03060
603.595.7900

REVISIONS

REV.	COMMENTS	DATE

SCALE: 20 FEET TO THE INCH

FILE NAME: 608767_SV
FIELD BOOK. NO: EGREMONT 29540
DRAWN BY: WEK CHECKED BY: DPP
FIELD CHIEF: WEK PARS. NO: 608767

MASSACHUSETTS DEPARTMENT OF TRANSPORTATION
PLAN OF TOPOGRAPHIC SURVEY OF

ROUTE 23 AND ROUTE 41

IN THE TOWN OF

EGREMONT

AS ORDERED BY
THE MASSACHUSETTS DEPARTMENT OF
TRANSPORTATION, HIGHWAY DIVISION

DATE: JUNE 18, 2018 SHEET 3 OF 11

608767-SV_MASSDOT.DWG Plotted on 8-Nov-2018 9:45 AM

EGREMONT
ROUTE 23 AND ROUTE 41

STATE	FED. AID PROJ. NO.	SHEET NO.	TOTAL SHEETS
MA	-	4	11
PROJECT FILE NO.	608767		

SURVEY BASEPLAN

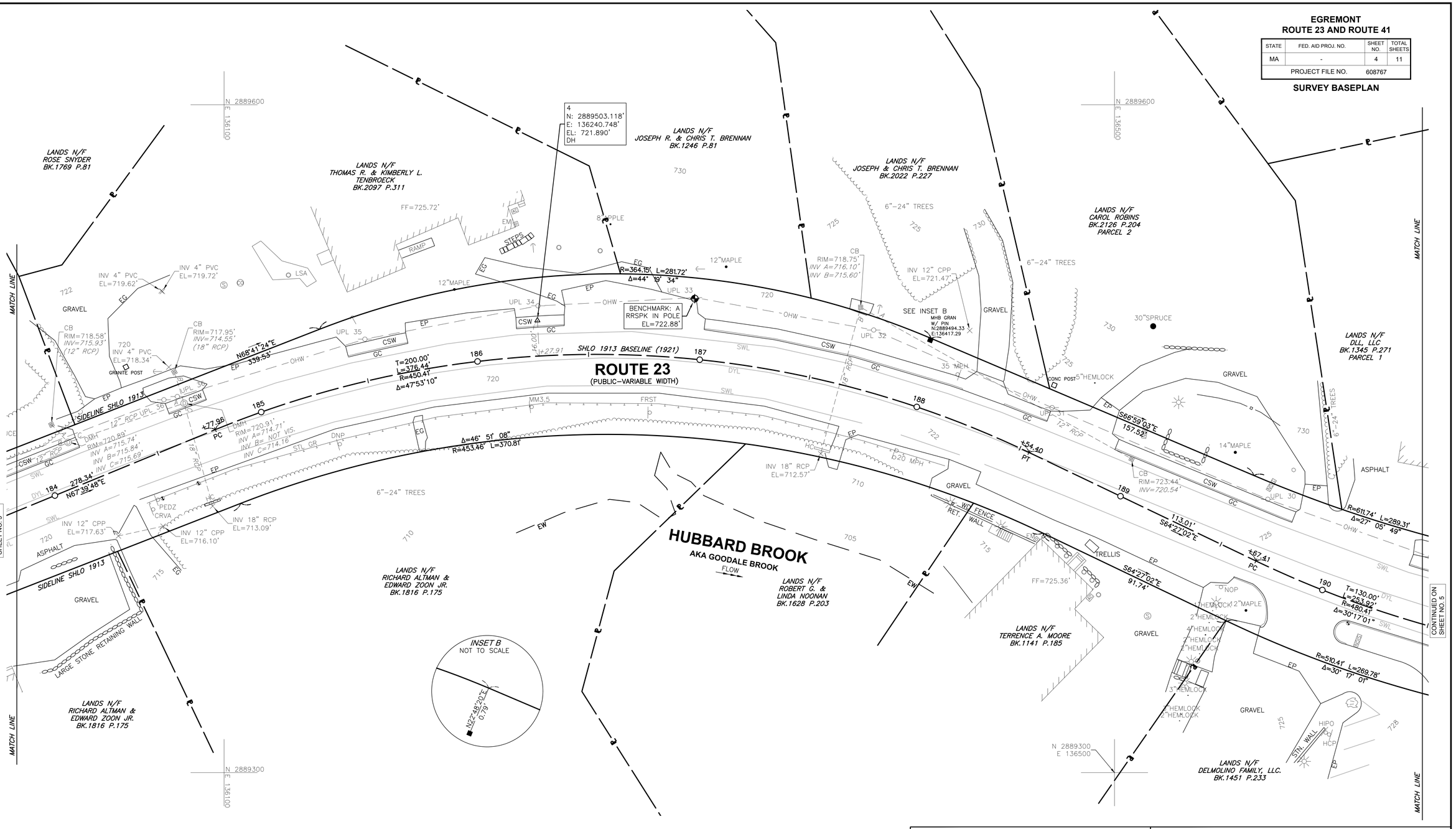

CERTIFICATION:

DAVID PRINCE, P.L.S. DATE: 06-18-2018
REG. NO. 52328
WSP USA, INC.

massDOT Massachusetts Department of Transportation Highway Division

PREPARED BY:
WSP
155 Main Dunstable Rd.
Suite 120 & 125
Nashua, NH 03060
603.595.7900

REVISIONS		
REV.	COMMENTS	DATE

SCALE: 20 FEET TO THE INCH

FILE NAME: 608767_SV
FIELD BOOK. NO: EGREMONT 29540
DRAWN BY: WEK CHECKED BY: DPP
FIELD CHIEF: WEK PARS. NO: 608767

MASSACHUSETTS DEPARTMENT OF TRANSPORTATION
PLAN OF TOPOGRAPHIC SURVEY OF

ROUTE 23 AND ROUTE 41

IN THE TOWN OF

EGREMONT

AS ORDERED BY
THE MASSACHUSETTS DEPARTMENT OF
TRANSPORTATION, HIGHWAY DIVISION

DATE: JUNE 18, 2018 SHEET 4 OF 11

608767-SV_MASSDOT.DWG Plotted on 8-Nov-2018 9:46 AM

EGREMONT
ROUTE 23 AND ROUTE 41

STATE	FED. AID PROJ. NO.	SHEET NO.	TOTAL SHEETS
MA	-	5	11
PROJECT FILE NO.	608767		

SURVEY BASEPLAN

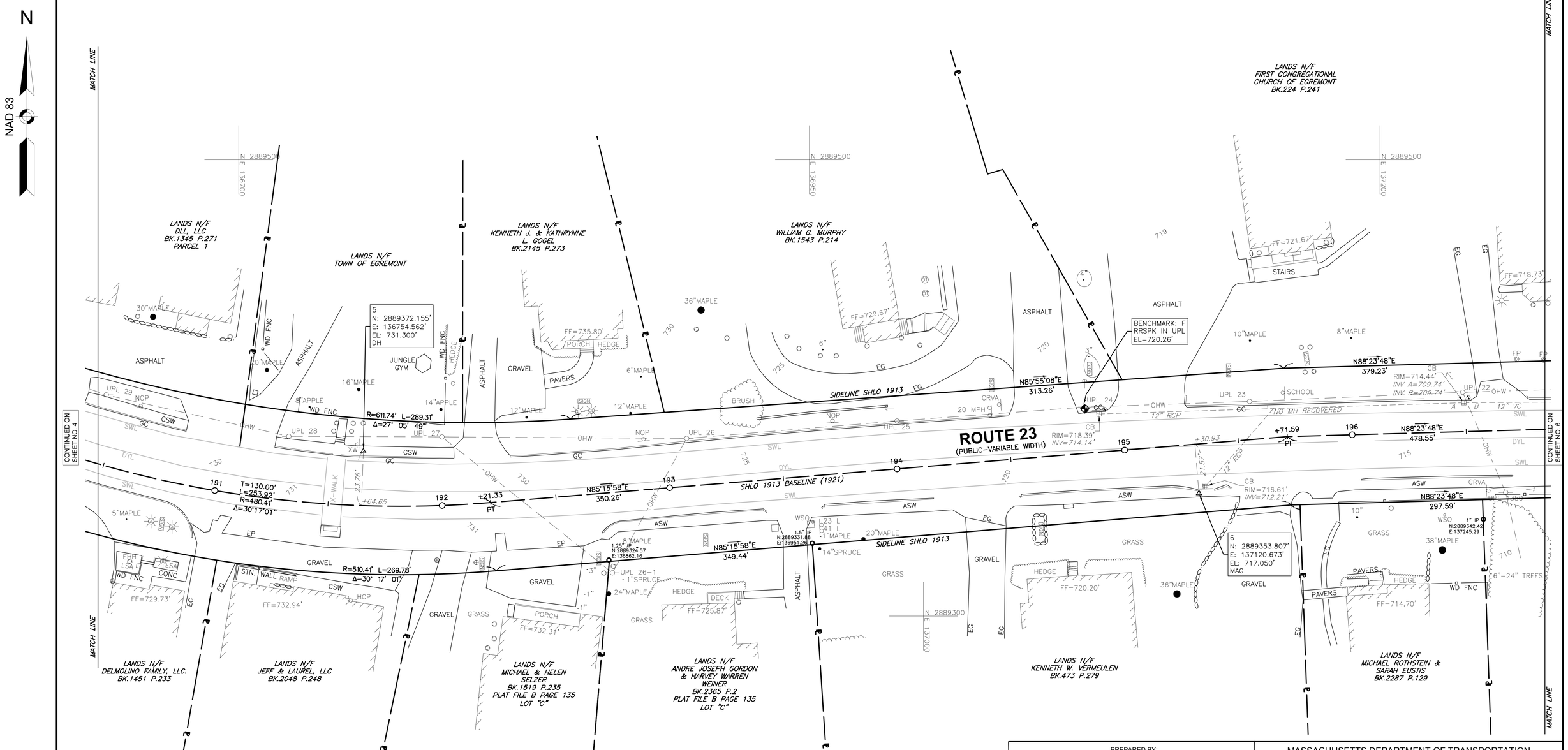

0 20 50 100
SCALE: 1" = 20'

CERTIFICATION:

DAVID PRINCE, P.L.S. DATE: 06-18-2018
REG. NO. 52328
WSP USA, INC.

massDOT Massachusetts Department of Transportation Highway Division

PREPARED BY:
WSP
155 Main Dunstable Rd.
Suite 120 & 125
Nashua, NH 03060
603.595.7900

REVISIONS		
REV.	COMMENTS	DATE

SCALE: 20 FEET TO THE INCH

FILE NAME: 608767_SV
FIELD BOOK. NO: EGREMONT 29540
DRAWN BY: WEK CHECKED BY: DPP
FIELD CHIEF: WEK PARS. NO: 608767

MASSACHUSETTS DEPARTMENT OF TRANSPORTATION
PLAN OF TOPOGRAPHIC SURVEY OF
ROUTE 23 AND ROUTE 41
IN THE TOWN OF
EGREMONT
AS ORDERED BY
THE MASSACHUSETTS DEPARTMENT OF TRANSPORTATION, HIGHWAY DIVISION

DATE: JUNE 18, 2018 SHEET 5 OF 11

608767-SV_MASSDOT.DWG Plotted on 8-Nov-2018 9:46 AM

EGREMONT
ROUTE 23 AND ROUTE 41

STATE	FED. AID PROJ. NO.	SHEET NO.	TOTAL SHEETS
MA	-	6	11
PROJECT FILE NO.	608767		

SURVEY BASELPLAN

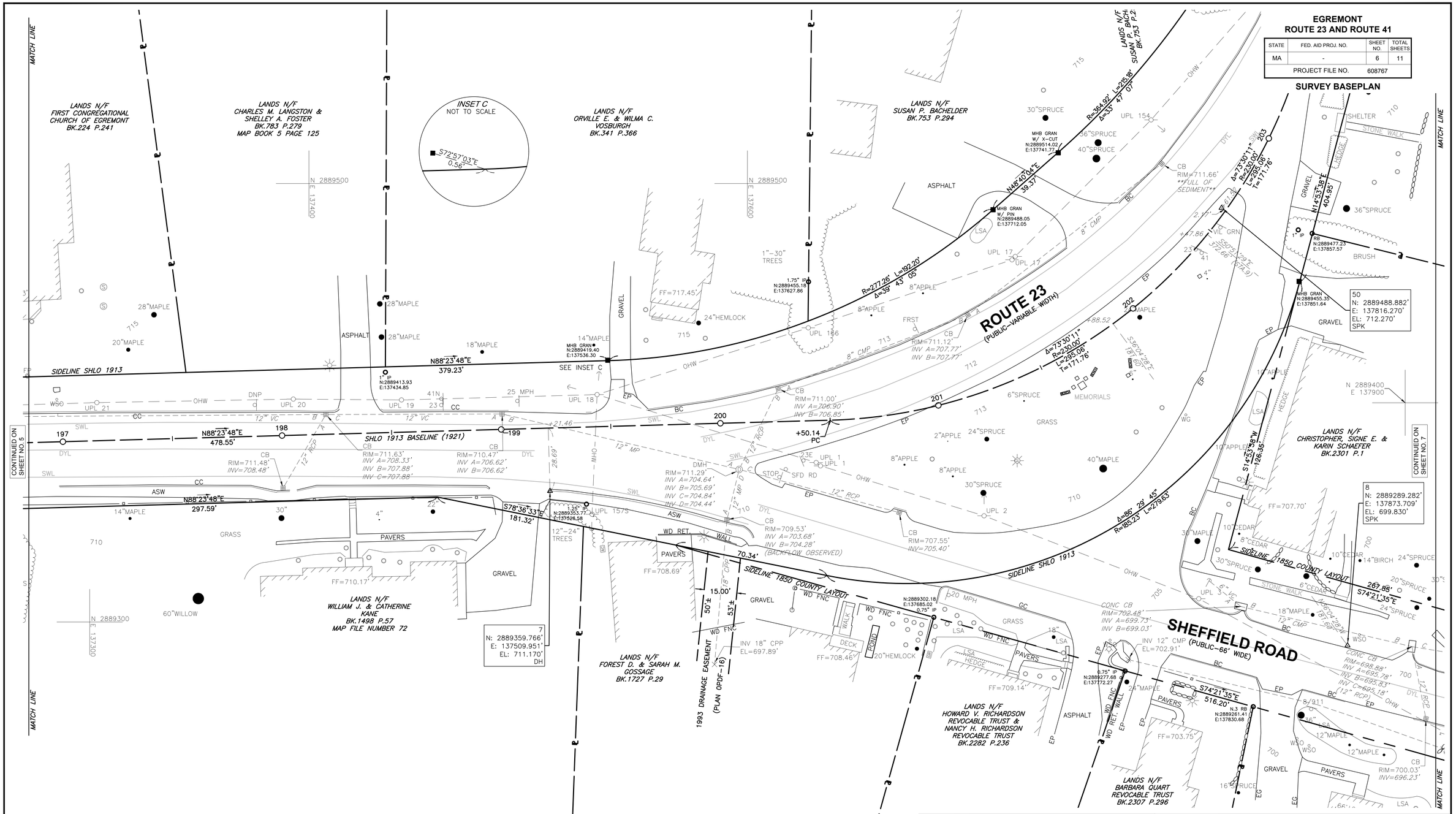

CERTIFICATION:

DAVID PRINCE, P.L.S.
REG. NO. 52328
WSP USA, INC.

DATE: 06-18-2018

massDOT Massachusetts Department of Transportation Highway Division

PREPARED BY:

WSP
155 Main Dunstable Rd.
Suite 120 & 125
Nashua, NH 03060
603.595.7900

REVISIONS		
REV.	COMMENTS	DATE

SCALE: 20 FEET TO THE INCH

FILE NAME: 608767_SV
FIELD BOOK. NO: EGREMONT 29540
DRAWN BY: WEK | CHECKED BY: DPP
FIELD CHIEF: WEK | PARS. NO: 608767

MASSACHUSETTS DEPARTMENT OF TRANSPORTATION
PLAN OF TOPOGRAPHIC SURVEY OF

ROUTE 23 AND ROUTE 41

IN THE TOWN OF

EGREMONT

AS ORDERED BY
THE MASSACHUSETTS DEPARTMENT OF
TRANSPORTATION, HIGHWAY DIVISION

DATE: JUNE 18, 2018 | SHEET 6 OF 11

608767-SV_MASSDOT.DWG Plotted on 8-Nov-2018 9:46 AM

EGREMONT
ROUTE 23 AND ROUTE 41

STATE	FED. AID PROJ. NO.	SHEET NO.	TOTAL SHEETS
MA	-	7	11
PROJECT FILE NO.	608767		

SURVEY BASEPLAN

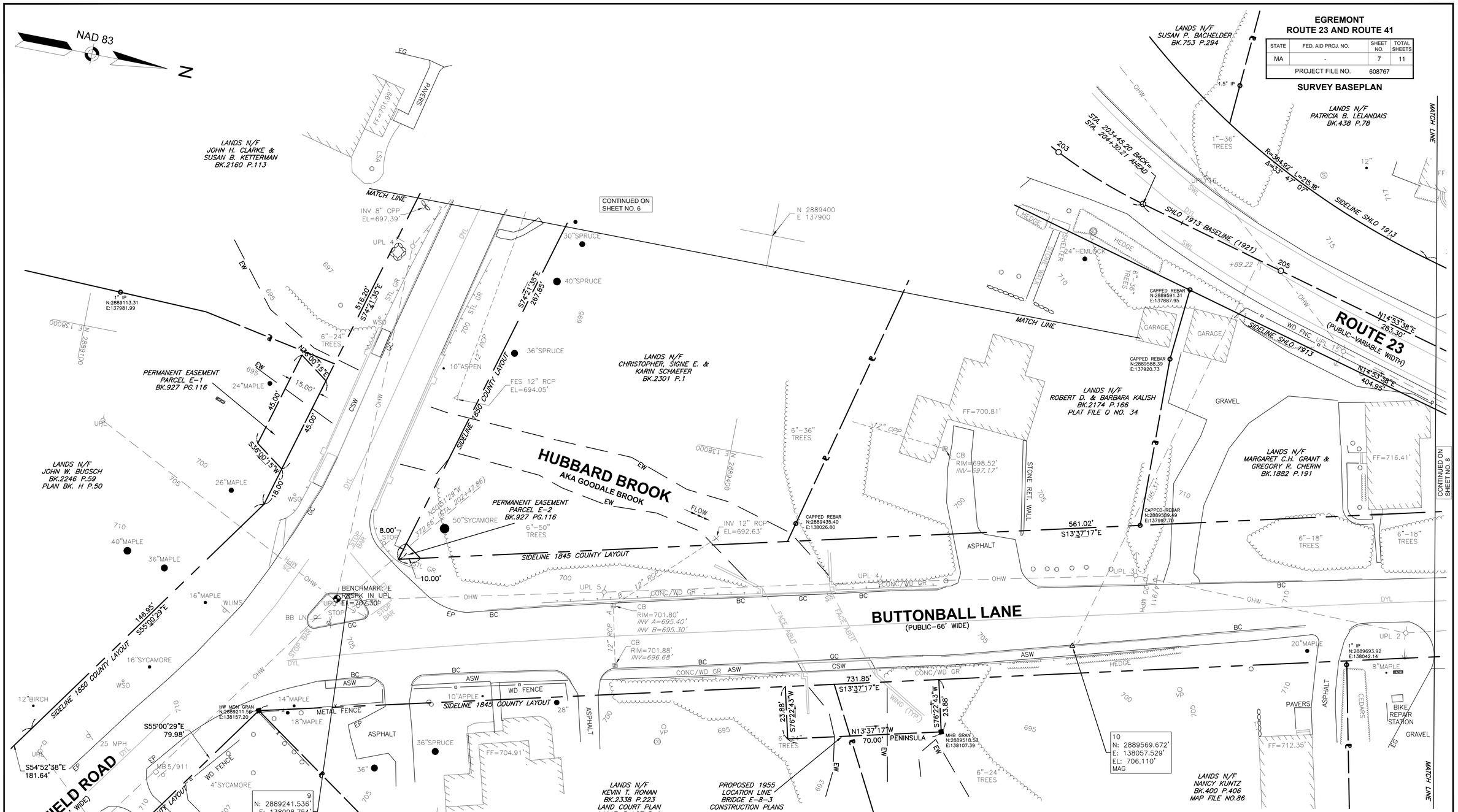

CERTIFICATION:

DAVID PRINCE, P.L.S.
REG. NO. 52328
WSP USA, INC.

DATE: 06-18-2018

massDOT Massachusetts Department of Transportation Highway Division

PREPARED BY:

WSP
155 Main Dunstable Rd.
Suite 120 & 125
Nashua, NH 03060
603.595.7900

REVISIONS		
REV.	COMMENTS	DATE

SCALE: 20 FEET TO THE INCH

FILE NAME: 608767_SV
FIELD BOOK. NO: EGREMONT 29540
DRAWN BY: WEK | CHECKED BY: DPP
FIELD CHIEF: WEK | PARS. NO: 608767

MASSACHUSETTS DEPARTMENT OF TRANSPORTATION
PLAN OF TOPOGRAPHIC SURVEY OF

ROUTE 23 AND ROUTE 41

IN THE TOWN OF

EGREMONT

AS ORDERED BY
THE MASSACHUSETTS DEPARTMENT OF TRANSPORTATION, HIGHWAY DIVISION

DATE: JUNE 18, 2018 | SHEET 7 OF 11

608767-SV_MASSDOT.DWG Plotted on 8-Nov-2018 9:46 AM

EGREMONT
ROUTE 23 AND ROUTE 41

STATE	FED. AID PROJ. NO.	SHEET NO.	TOTAL SHEETS
MA	-	8	11
PROJECT FILE NO.	608767		

SURVEY BASEPLAN

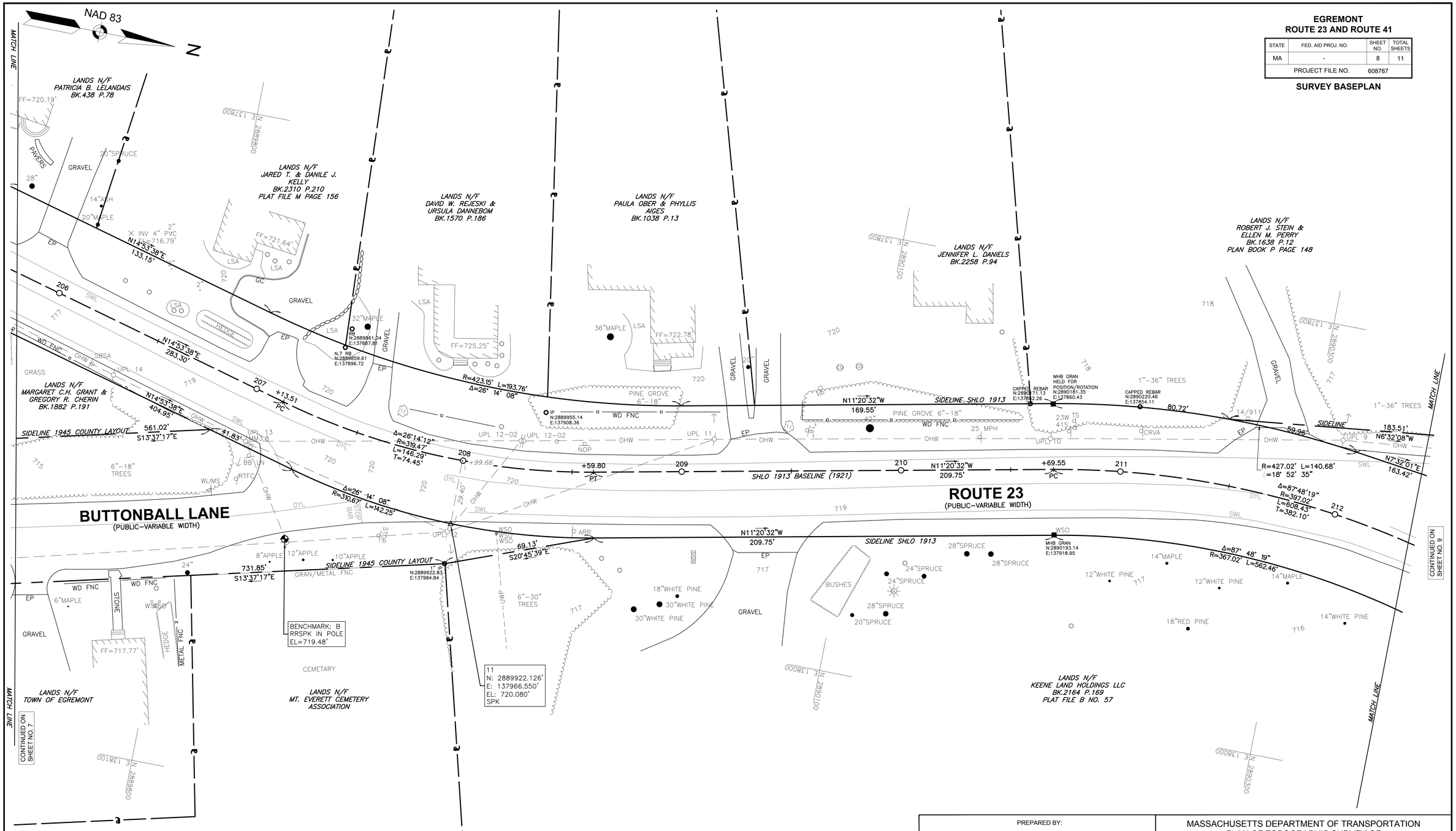

CERTIFICATION:

DAVID PRINCE, P.L.S. DATE: 06-18-2018
REG. NO. 52328
WSP USA, INC.

massDOT Massachusetts Department of Transportation Highway Division

PREPARED BY:
WSP
155 Main Dunstable Rd.
Suite 120 & 125
Nashua, NH 03060
603.595.7900

REVISIONS		
REV.	COMMENTS	DATE

SCALE: 20 FEET TO THE INCH

FILE NAME: 608767_SV	
FIELD BOOK. NO: EGREMONT 29540	
DRAWN BY: WEK	CHECKED BY: DPP
FIELD CHIEF: WEK	PARS. NO: 608767

MASSACHUSETTS DEPARTMENT OF TRANSPORTATION
PLAN OF TOPOGRAPHIC SURVEY OF

ROUTE 23 AND ROUTE 41

IN THE TOWN OF

EGREMONT

AS ORDERED BY
THE MASSACHUSETTS DEPARTMENT OF TRANSPORTATION, HIGHWAY DIVISION

DATE: JUNE 18, 2018 SHEET 8 OF 11

608767-SV_MASSDOT.DWG Plotted on 8-Nov-2018 9:47 AM

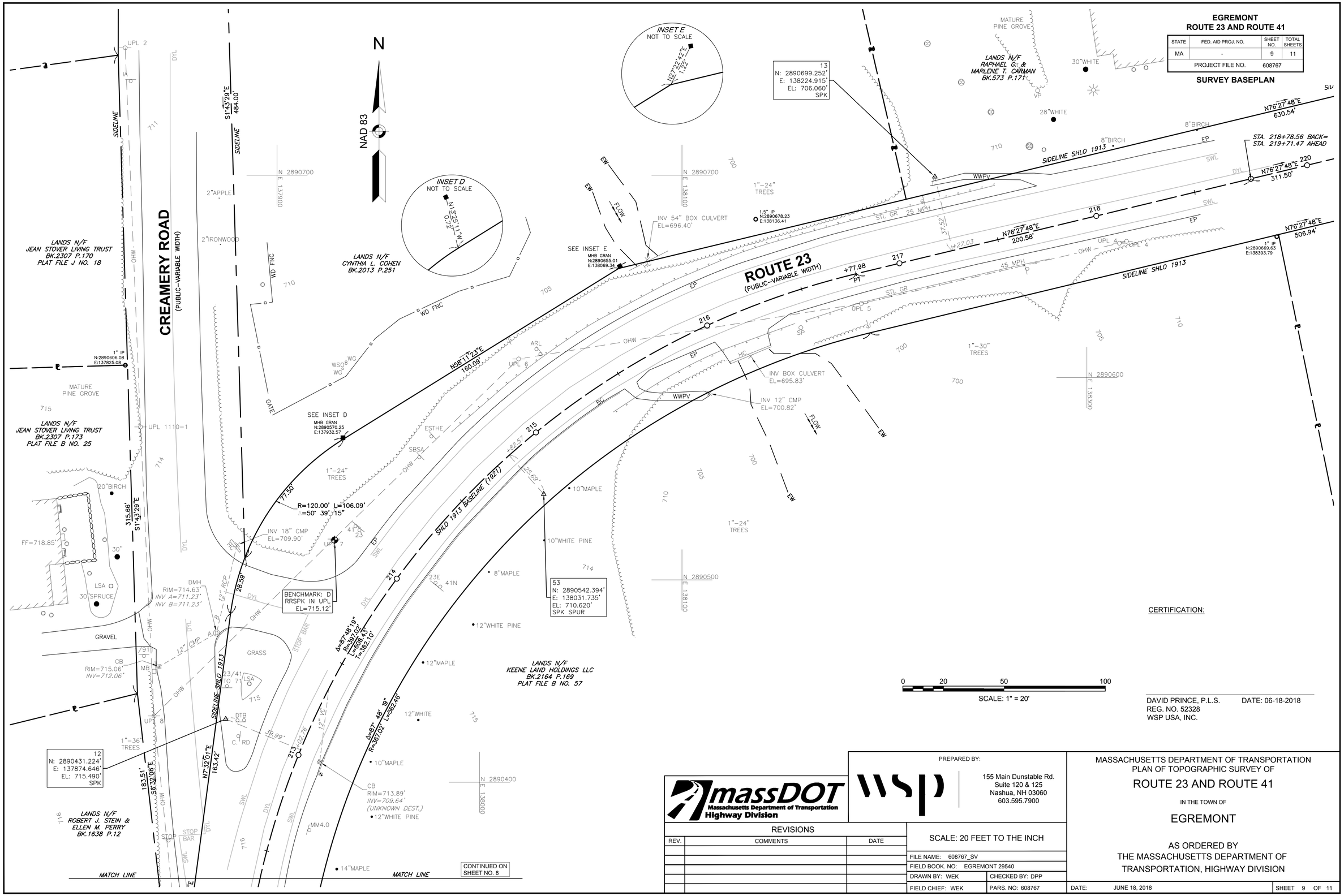

EGREMONT
ROUTE 23 AND ROUTE 41

STATE	FED. AID PROJ. NO.	SHEET NO.	TOTAL SHEETS
MA	-	9	11
PROJECT FILE NO.	608767		

SURVEY BASEPLAN

CERTIFICATION:

0 20 50 100

SCALE: 1" = 20'

DAVID PRINCE, P.L.S. DATE: 06-18-2018
REG. NO. 52328
WSP USA, INC.

massDOT
Massachusetts Department of Transportation
Highway Division

PREPARED BY:
wsp
155 Main Dunstable Rd.
Suite 120 & 125
Nashua, NH 03060
603.595.7900

REVISIONS		
REV.	COMMENTS	DATE

SCALE: 20 FEET TO THE INCH

FILE NAME: 608767_SV
FIELD BOOK. NO: EGREMONT 29540
DRAWN BY: WEK CHECKED BY: DPP
FIELD CHIEF: WEK PARS. NO: 608767

MASSACHUSETTS DEPARTMENT OF TRANSPORTATION
PLAN OF TOPOGRAPHIC SURVEY OF
ROUTE 23 AND ROUTE 41
IN THE TOWN OF
EGREMONT
AS ORDERED BY
THE MASSACHUSETTS DEPARTMENT OF
TRANSPORTATION, HIGHWAY DIVISION

DATE: JUNE 18, 2018 SHEET 9 OF 11

608767-SV_MASSDOT.DWG Plotted on 8-Nov-2018 9:47 AM

EGREMONT
ROUTE 23 AND ROUTE 41

STATE	FED. AID PROJ. NO.	SHEET NO.	TOTAL SHEETS
MA	-	10	11
PROJECT FILE NO.	608767		

TRAVERSE TIES

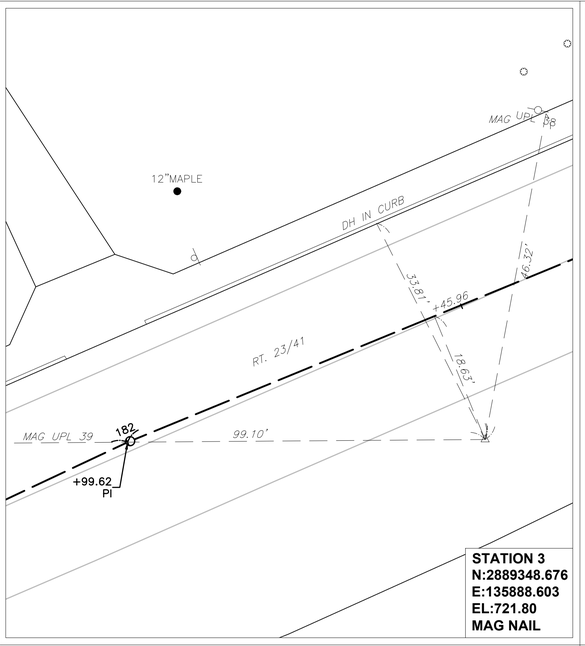

STATION 3
N:2889348.676
E:135888.603
EL:721.80
MAG NAIL

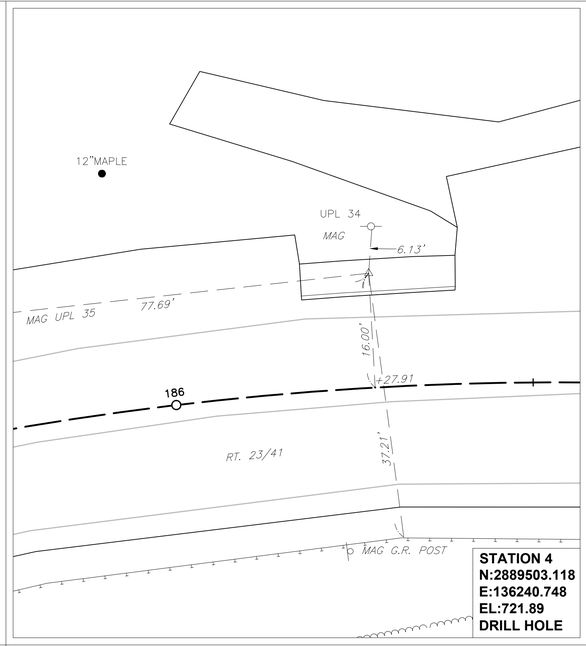

STATION 4
N:2889503.118
E:136240.748
EL:721.89
DRILL HOLE

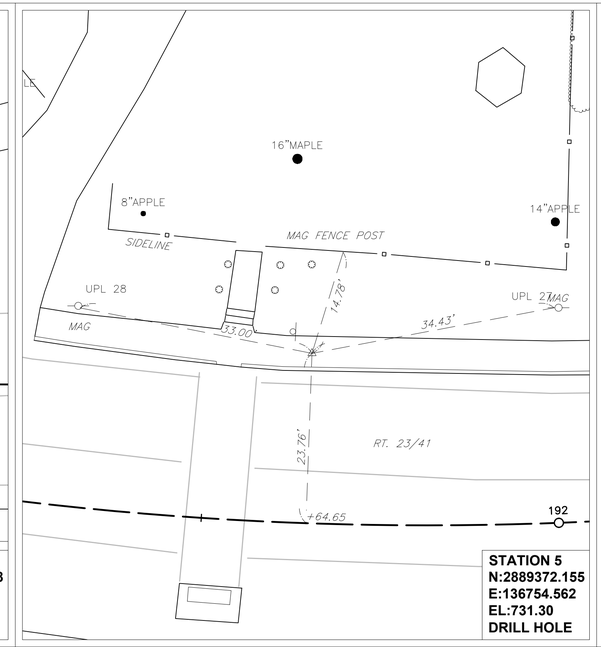

STATION 5
N:2889372.155
E:136754.562
EL:731.30
DRILL HOLE

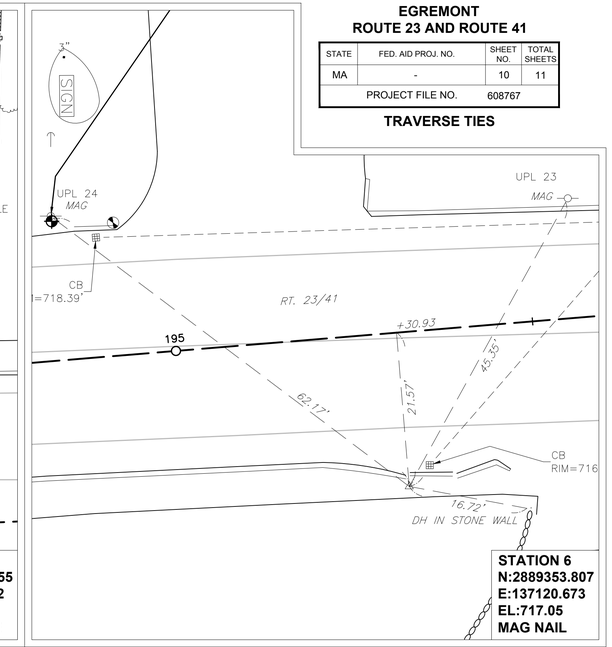

STATION 6
N:2889353.807
E:137120.673
EL:717.05
MAG NAIL

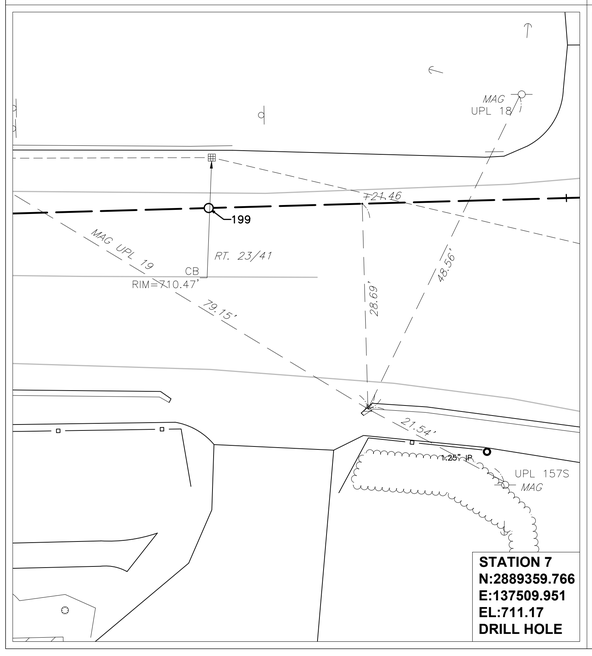

STATION 7
N:2889359.766
E:137509.951
EL:711.17
DRILL HOLE

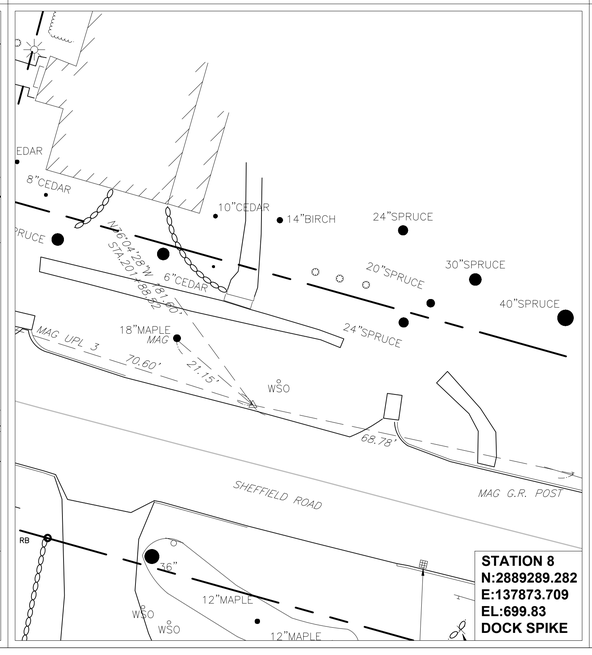

STATION 8
N:2889289.282
E:137873.709
EL:699.83
DOCK SPIKE

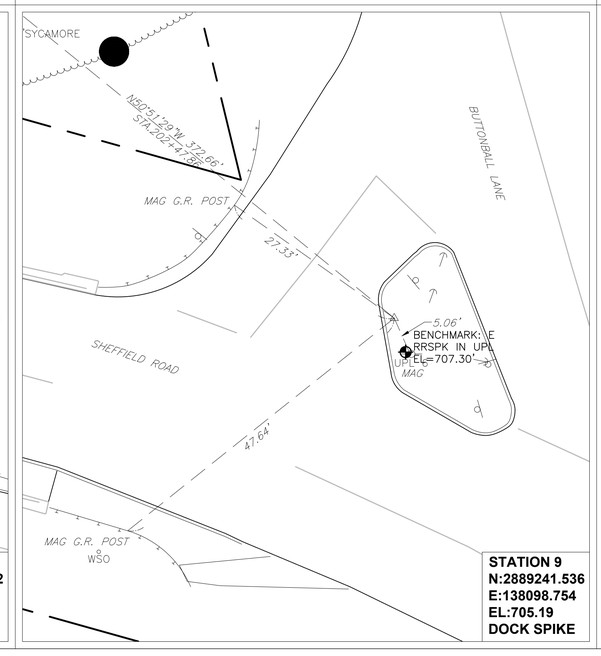

STATION 9
N:2889241.536
E:138098.754
EL:705.19
DOCK SPIKE

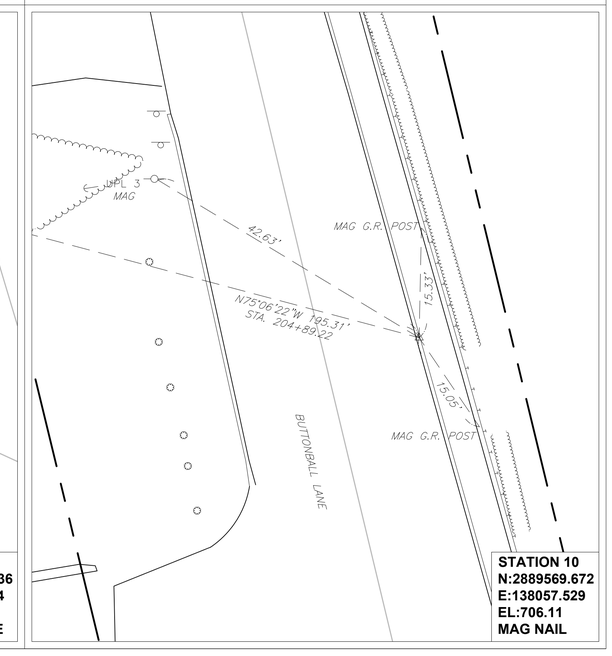

STATION 10
N:2889569.672
E:138057.529
EL:706.11
MAG NAIL

N
NAD 83

CERTIFICATION:

DAVID PRINCE, P.L.S. DATE: 06-18-2018
REG. NO. 52328
WSP USA, INC.

massDOT
Massachusetts Department of Transportation
Highway Division

PREPARED BY:
WSP
155 Main Dunstable Rd.
Suite 120 & 125
Nashua, NH 03060
603.595.7900

REVISIONS

REV.	COMMENTS	DATE

SCALE: NOT TO SCALE

FILE NAME: 608767_SV
FIELD BOOK. NO: EGREMONT 29540
DRAWN BY: WEK CHECKED BY: DPP
FIELD CHIEF: WEK PARS. NO: 608767

MASSACHUSETTS DEPARTMENT OF TRANSPORTATION
PLAN OF TOPOGRAPHIC SURVEY OF

ROUTE 23 AND ROUTE 41

IN THE TOWN OF

EGREMONT

AS ORDERED BY
THE MASSACHUSETTS DEPARTMENT OF
TRANSPORTATION, HIGHWAY DIVISION

DATE: JUNE 18, 2018 SHEET 10 OF 11

608767-SV_MASSDOT.DWG Plotted on 8-Nov-2018 9:46 AM

EGREMONT
ROUTE 23 AND ROUTE 41

STATE	FED. AID PROJ. NO.	SHEET NO.	TOTAL SHEETS
MA	-	11	11
PROJECT FILE NO.	608767		

TRAVERSE TIES

NAD 83

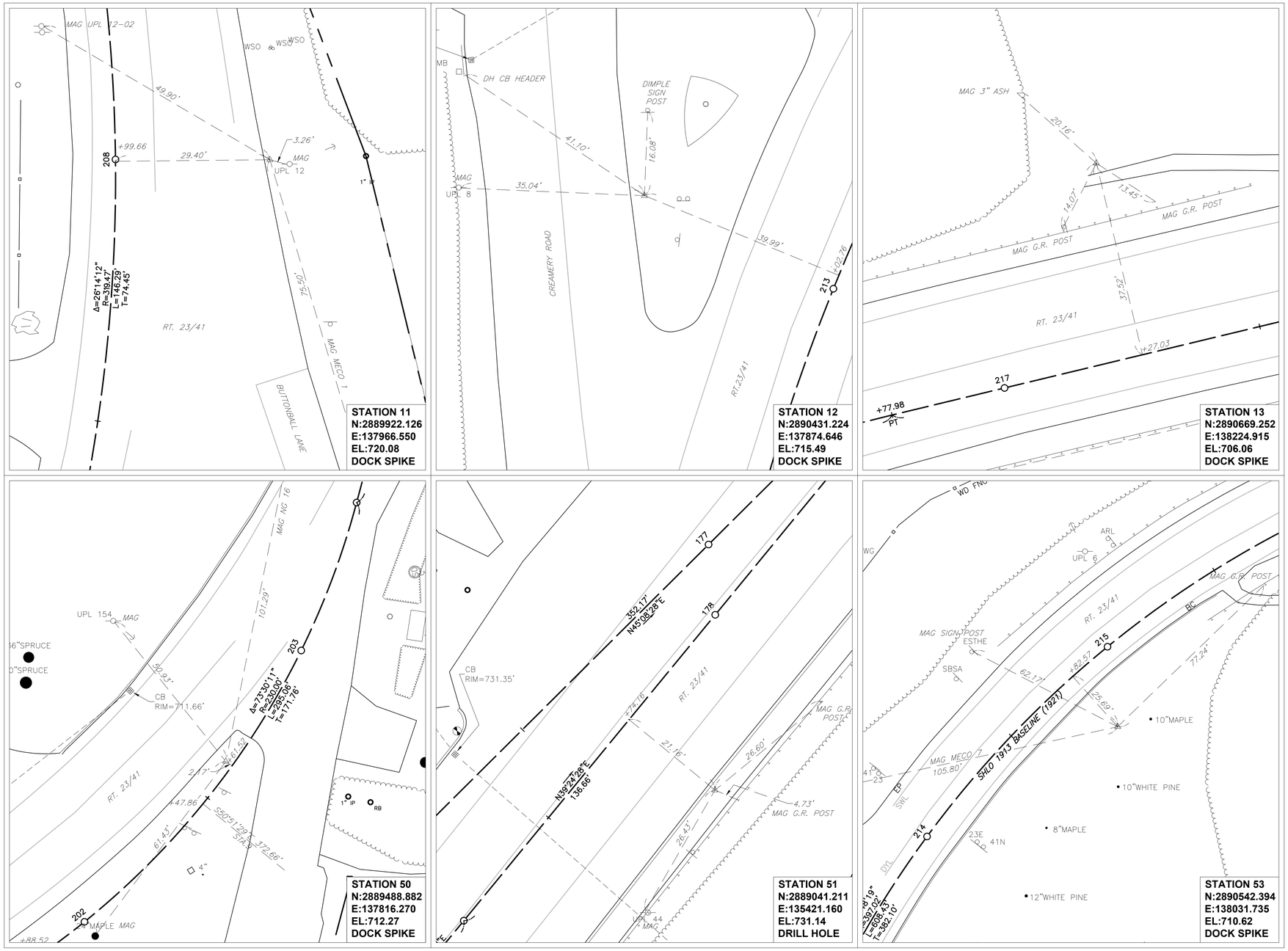

CERTIFICATION:

DAVID PRINCE, P.L.S. DATE: 06-18-2018
REG. NO. 52328
WSP USA, INC.

massDOT
Massachusetts Department of Transportation
Highway Division

PREPARED BY:
WSP
155 Main Dunstable Rd.
Suite 120 & 125
Nashua, NH 03060
603.595.7900

REVISIONS

REV.	COMMENTS	DATE

SCALE: NOT TO SCALE

FILE NAME: 608767_SV	
FIELD BOOK. NO: EGREMONT 29540	
DRAWN BY: WEK	CHECKED BY: DPP
FIELD CHIEF: WEK	PARS. NO: 608767

MASSACHUSETTS DEPARTMENT OF TRANSPORTATION
PLAN OF TOPOGRAPHIC SURVEY OF

ROUTE 23 AND ROUTE 41

IN THE TOWN OF

EGREMONT

AS ORDERED BY
THE MASSACHUSETTS DEPARTMENT OF
TRANSPORTATION, HIGHWAY DIVISION

DATE: JUNE 18, 2018 SHEET 11 OF 11

608767-SV_MASSDOT.DWG Plotted on 8-Nov-2018 9:50 AM